

ARKANSAS MOTOR VEHICLE COLLISION REPORT

Report # 68611 Unit Assigned J Premises Geo Code 92.33 34.72 District 5

Mo/Day/Yr Day of Week Time Of Collision No. Of Vehicles Time Notified Time Arrived Hit & Run Direction Of Travel Official Use Only

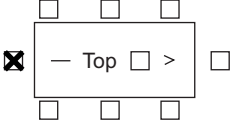
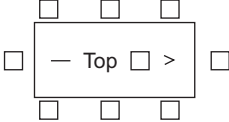


County City Not In City, But 6 Miles N Of Little Rock Speed Limit 50

Road / Street / Highway Section Log Mile At Intersection With Posted Yes No

Not At Intersection, But 4 N S E W US 430 Reference Point

VEHICLE # 1 ( PEDESTRIAN # ) Commercial Vehicle Supplement Required? Driver's Name Brandy E Ore Inj. Code 3 Address 1642 Oldham St Safety Equip. 3 Eject Code 0 City Little Rock State AR Zip Code 16554

VEHICLE # 2 ( PEDESTRIAN # ) Commercial Vehicle Supplement Required? Driver's Name Walter I Joseph Inj. Code 4 Address 4647 Everett St Safety Equip. 3 Eject Code 0 City Little Rock State AR Zip Code 84157

Vehicle # <u>1</u> Point Of Initial Contact  <div style="display: flex; justify-content: space-around;"> <div style="text-align: center;"> <input checked="" type="checkbox"/>  </div> <div style="text-align: center;"> <input type="checkbox"/>  </div> </div> <input type="checkbox"/> Undercarriage	Vehicle # <u>2</u> Point Of Initial Contact  <div style="display: flex; justify-content: space-around;"> <div style="text-align: center;"> <input type="checkbox"/>  </div> <div style="text-align: center;"> <input checked="" type="checkbox"/>  </div> </div> <input type="checkbox"/> Undercarriage
---	--

Damage To Property Other Than Vehicle <input type="checkbox"/> Yes <input checked="" type="checkbox"/> No	Object Struck	Owner's Name	Damage Estimate \$
		Address (City/State/Zip Code)	Owner Notified <input type="checkbox"/> Yes <input type="checkbox"/> No

Witness Name(s) (First/MI/Last Name)	Address (City/State/Zip Code)
Eric J Mason	2453 Brookville Dr Little Rock AR 85134

Citation(s) Issued To (First/MI/Last Name)	Charge(s) And Statute Number(s)	Citation Number
Walter I Joseph	Speeding 1.5.664-A	234894

**Narrative**

Veh1 was going north bound when a deer entered the roadway. Veh1 slowed to avoid the deer as it ran across the road. Veh2, speeding, was unable to brake in time and rear-ended Veh1.

Officer's Name (Rank/First/MI/Last Name)	Badge No.	Department	Reviewing Officer	Date Filed	Photos
Sgt <i>Brian Ramin</i> Brian Ramin	C99	Little Rock PD	Trent Hardaker	0 5 1 4 0 5	<input checked="" type="checkbox"/> Yes <input type="checkbox"/> No

4	<b>ATMOSPHERIC CONDITIONS</b> 0 Clear 4 Fog 8 Dust 1 Rain 5 High Winds 9 Mist 2 Sleet 6 Smoke 98 Other 3 Snow 7 Smog 99 Unknown						<b>RELATION TO JUNCTION</b> 0 Non-Junction 4 Alley 8 Crossover Lane 1 Intersection 5 Exit Lane 98 Other 2 Intersection Related 6 Entrance Lane 99 Unknown 3 Driveway 7 R.R. Crossing						0									
2	<b>LIGHT CONDITIONS</b> 1 Daylight 3 Dawn 5 Dark / But Lighted 98 Other 2 Dark 4 Dusk 6 Dark / Light Not Functional 99 Unknown						<b>TRAFFIC CONTROLS</b> 0 No Traffic Controls 5 R.R. Crossing W/Gate & Signals 11 Traffic Lanes Marked 1 Flashing Beacon 6 R.R. Crossing W/Flashing Signals Only 12 No Passing Signal 2 Traffic Signal 7 R.R. Crossing W/Crossbuck Only 13 Slow Or Warning Sign 3 Stop Sign 8 School Zone 14 Officer Or Flagman 4 Yield Sign 9 Pedestrian Signal 98 Other 10 Lane Markings 99 Unknown						0									
1	<b>ACCIDENT LOCALE</b> 1 Rural 2 Urban 99 Unknown																					
1	<b>ROADWAY SURFACE CONDITION</b> 1 Dry 4 Sand 98 Other 2 Wet 5 Dirt 99 Unknown 3 Ice 6 Oil						<b>TRAFFIC CONTROL DEVICE</b> 1 Device Not Functioning 2 Device Functioning Properly 3 Device Not Functioning Properly															
2	<b>ROAD SYSTEM</b> 1 Interstate 6 Frontage Road 2 U.S. Highway 98 Other 3 State Highway 99 Unknown 4 County Road 5 City Street						<b>TYPE OF COLLISION</b> 1 Head On 3 Rear End 5 Sideswipe Same Direction 7 Left Turn Same Direction 9 Right Turn Same Direction 11 Backing 2 Overturn 4 Angle 6 Sideswipe Opp. Direction 8 Left Turn Opp. Direction 10 Right Turn Opp. Direction 98 Other						3									
2	<b>ROAD SURFACE</b> 1 Concrete 3 Gravel 98 Other 2 Asphalt 4 Dirt 99 Unknown						<b>CONTRIBUTING FACTORS</b> 0 None 11 Improper Right Turn 22 Cutting In 1 Too Fast For Conditions 12 Improper Left Turn 23 Impeding Traffic 2 Failure to Yield 13 Improper Lane Change 24 Improperly Parked 3 Driving Without Lights 14 Improper Passing 25 Crowded Off Road 4 Failure To Dim Headlights 15 Prohibited U Turn 26 Alcohol 5 Disregard Stop Sign 16 Defective Lights 27 Drugs 6 Disregard Yield Sign 17 Defective Brakes 28 Careless/Prohibited Driving 7 Disregard Traffic Signal 18 Other Defective Equipment 98 Other 8 Wrong Side Of Road 19 Improper Backing 99 Unknown 9 Wrong Way/One Way Traffic 20 Failure Or Improper Signal 10 Following Too Close 21 Disregard Officer/Flagman						10									
1	<b>ROAD ALIGNMENT</b> 1 Straight 2 Curve																					
2	<b>ROAD PROFILE</b> 1 Level 4 Sag 2 Grade 98 Other 3 Hillcrest 99 Unknown						<b>COLLISION WITH FIXED OBJECT</b> 0 No Collision With Fixed Object 3 Utility Pole 6 Bridge Or Underpass 9 House/Building 1 Bank Or Ledge 4 Fence Or Fence Post 7 Sign/Traffic Signal 98 Other 2 Tree(s) 5 Guard Rail Or Post 8 Impact Cushion Device 99 Unknown						1									
2	<b>CONSTRUCTION/MAINTENANCE ZONE</b> 1 Yes 6 Protected No 2 No 7 Reduced Lane 3 Highway Const. 8 Road Repair 4 Utility 9 Maintenance 5 Protected Yes 98 Other 99 Unknown						<b>VEHICLE ACTION</b> 1 Going Straight 13 Making U Turn 2 Negotiating Curve 14 Backing 3 Slowing 15 Avoiding Vehicle 4 Stopped In Traffic Lane 16 Avoiding Pedestrian 5 Merging 17 Avoiding Animal 6 Enter Parked Position 18 Avoiding Other Object 7 Exiting Parked Position 19 Passing 8 Parked 20 Changing Lanes 9 Making Right Turn 21 Ran Off Road-Right 10 Making Right Turn On Red 22 Ran Off Road-Left 11 Making Left Turn 98 Other 12 Making Left Turn On Red 99 Unknown						17									
3	<b>TRAFFIC FLOW</b> 1 Divided 6 One Way Traffic 2 Not Divided 98 Other 3 Divided By Median 99 Unknown 4 Divided By Other Barrier 5 Divided By Temp. Barrier												1									
4	<b>NUMBER OF TRAFFIC LANES</b> 1. 1 3 3 5 5 7 7 2. 2 4 4 6 6 8 8						<b>FIRST HARMFUL EVENT COLLISION WITH</b> 1 Pedestrian 11 Fire 2 Pedalcycle 12 Explosion 3 Train 13 Immersion 4 MV In Transport 14 Seizure/Blackout 5 MV In Other Roadway 15 Fell From Vehicle 6 Parked Vehicle 98 Other 7 Animal 99 Unknown 8 Other Object Not Fixed 9 Fixed Object 10 Overturned						8									
0	<b>ROADWAY DEFECTS</b> 0 No Defects 7 Defective Shoulder 1 Obstruction Warning 8 No Markings 2 Obstruction No Warning 9 Reduced Width 3 Loose Materials On Surface 98 Other 4 Holes 99 Unknown 5 Ruts 6 Bumps						<b>FIRST HARMFUL EVENT OCCURED</b> 1 On Roadway 2 Shoulder 3 Median 4 Roadside 5 Outside Trafficway 98 Other 99 Unknown						1									
	<b>OCCUPANCY</b> 1 Vehicle #1 2 Vehicle #2 3-10 Vehicle # 11 Pedalcycle 12 Pedestrian 13 Motor Driven Cycle 14 Motor Cycle 15 Motor Driven Bicycle			<b>POSITION IN/ON VEH</b> 10 <table border="1"> <tr><td>X</td><td>2</td><td>3</td></tr> <tr><td>4</td><td>5</td><td>6</td></tr> <tr><td>7</td><td>8</td><td>9</td></tr> </table> 10 10 Riding Or Hanging Outside 11 Bed Of Pickup 12 Trailing 98 Other 99 Unknown			X	2	3	4	5	6	7	8	9	<b>INJURY CODE</b> 1 Fatal Injury 2 Distorted Member 3 Other Visible Injury Abrasion, Limp, Etc. 4 No Visible Injury 5 Property Damage			<b>FIRE OCCURRENCE</b> 0 No Fire Occurrence 2 Vehicle #1 1 Fire As A Result Of Impact 3 Vehicle #2			0
X	2	3																				
4	5	6																				
7	8	9																				
	<b>SAFETY EQUIPMENT USED</b> 0 None Used 6 Non Deployed Air Bag 1 Shoulder Belt 7 Helmet 2 Lap Belt 8 Helmet W/Faceshield 3 Lap & Shoulder Belt 9 Eye Protection 4 Child Restraint 98 Other 5 Deployed Air Bag 99 Unknown						<b>DRIVER VISION OBSCURED</b> 0 Not Obscured 5 Building 11 Dirty Windshield 1 Rain/Snow/Sleet On Windshield 6 Billboard 12 Obscured By Vehicle Load 2 Fog 7 Trees/Shrub/ Etc 13 Hillcrest 3 Sunlight 8 Parked Vehicle(s) 98 Other 4 Headlights 9 Moving Vehicle(s) 99 Unknown 10 Broken Windshield						0									
	<b>EJECTION FROM VEHICLE</b> 0 Not Ejected 2 Partially Ejected 1 Ejected 99 Unknown						<b>VEHICLE DEFECTS</b> 0 No Defects 3 Defective Steering 6 Windshield/Mirrors 1 Defective Lights 4 Worn/Slick Tires 98 Other 2 Defective Brakes 5 Motor Trouble 99 Unknown						0									
	<b>PASSENGERS/PEDESTRIANS</b> Race Sex Age						<b>PEDESTRIAN ACTION/LOCATION</b> 1 Crossing At Intersection With Signal 12 Walking On Roadway With Traffic / Sidewalks Available 2 Crossing At Intersection Against Signal 3 Crossing At Intersection No Signal 13 Walking On Roadway With Traffic / Sidewalks Not Available 4 Crossing At Intersection Diagonally 5 Crossing Not At Intersection/Rural 14 Walking On Roadway Against Traffic / Sidewalks Available 6 Crossing Not At Intersection/Urban 7 Coming From Behind Parked Car 15 Walking On Roadway Against Traffic / Sidewalks Not Available 8 Unloading/Loading On School Bus 9 Playing In Roadway 16 Working In Roadway 10 Unloading/Loading On Other Vehicle 17 Standing In Roadway 11 Lying In Roadway 18 Not In Roadway 98 Other 99 Unknown						3									
	<b>CONDITION OF DRIVERS AND PED</b> 1 Appeared Normal 2 Illness 3 Fatigued 4 Fell Asleep 5 Physical Disability / Disease / Disorder 6 Mental Disability / Disease / Disorder 7 Defective Eyesight 98 Other 8 Defective Hearing 99 Unknown						<b>ALCOHOL/DRUGS IMPAIRMENT</b> 1 None 2 Impaired 3 Not Impaired 4 Unknown						1									
13	14	15	16	17	18	19	20	21	22 Name Of Passenger(s)/Pedestrian(s)	23 Passenger(s)/Pedestrian(s) Address, City, State, Zip Code												
1	3	3	0	W	F	22	3		Penny D Manning	994 55th St Little Rock AR 48157												
2	3	3	0	O	F	35	4		Elaine Y Mason	4-4512 Brighton Ave Little Rock AR 8154												

Diagram

